







Measurements of Microwave/RF/EMF Radiation in LB Hammersmith & Fulham, 2020 **Fulham Broadway ward consolidated**

Road	Done	Rating / Notes (results etc. Default mV/m)
Pellant Rd	29/06/20	Typically 0.5, peak 413
Pellant Rd jct Delaford St	29/06/20	370
Delaford St	29/06/20	350-413 by sch; c.230 jct Rylston R; 0.5 Wside
Marie Ingram Close	29/06/20	350-380; peak 1300. Off Rylston Rd
Clem Attlee Estate:		
Herbert Morrison Hse	29/06/20	0.5
Manny Shinwell Hse	29/06/20	Typ 1300-1800 and 1800-2000; peak 1945
Ellen Wilkinson Hse	29/06/20	1510
Stafford Cripps Hse	29/06/20	1489
Lillie Rd, E side, jct N End Rd	29/06/20	3.1V (range 2.1-3.23V observed, mostly high)
Lillie Rd, o/s 82 LR surgery	29/06/20	1533 (range 1300-1600+)
Lillie Rd, BT Inlink opp 82 LR surgery, ESB	29/06/20	1193
Lillie Rd, o/s 40LR opp Ibis Hotel	29/06/20	2.06V peak 4.7V. Several masts on hotel
Lillie Rd, o/s ESB, bus garage; opp Ibis Hotel	29/06/20	2.24V
Lillie Rd, above railway line	29/06/20	3.24V (range 2.6-3.6V), black transmitter
Lillie Rd, W Brompton tube	29/06/20	673 (range 600-700)
Seagrave Rd, jct Merrington St	29/06/20	883 (range 600-1000)
Seagrave Rd, o/s Ambulance station	29/06/20	Typ 0.5; 459 peak o/s Brompton Park side
Seagrave Rd, o/s London Oratory Sch	29/06/20	0.5
Halford Rd jct Tamworth St	29/06/20	618 NB Ibis Hotel visible to N
Haldane Rd	29/06/20	0.5
Estcourt Rd, o/s St Thomas' School	22/06/20	699 peak 750
Rylston Rd	22/06/20	0.5 peak 127
Mirabel Rd	22/06/20	0.5 peak 229
Dawes Rd jct Mirabel Rd	22/06/20	4.02V
Dawes Rd o/s Mitre ph	22/06/20	2-4V, peak 4.5V; green chimney or mast?
Farm Lane jct Jerdan Place	22/06/20	0.5 peak 574
Vanston Place jct Fulham Rd	22/06/20	1270; range 1000-1400
Fulham Broadway centre	22/06/20	878 inside, local wi-fi?
Fulham Broadway Methodist church o/s	22/06/20	400-600
Dawes Rd jct Sherbrooke Rd	13/06/20	2.2-2.6V, peak 2.9V
Dawes Rd jct Filmer Rd	13/06/20	3.5-4.07V
Shorrolds Rd	13/06/20	2.4-2.6V
North End Rd, jct Eustace Rd	13/06/20	2.4-2.7V, peak 3V
North End Rd, jct Lillie Rd	13/06/20	2.6-2.8V, peak 3V
North End Rd, jct Lillie Rd	06/03/20	3V, masts seen on top of Ibis hotel
North End Rd, SW6, opp Fulham Market	06/03/20	100-200 typ, 1V by Coomer PI, Sedlescombe Rd

Legend	
	Low, < 60mV/m (revised limit)
	Moderate, but below 200 mark
	Substantial, but below 614 limit
	High, above 614 limit
	Very high > 1V < 2V
	Extremely high - > 2V
Salzburg Resol/n, 2000 - 614mV/m prolonged limit	
London Resolution, 2007 - 60mV/m outside limit	

wireless@innovisions.co.uk

Sites measured > green experienced large fluctuations

Readings taken in or at the boundary of FB ward

Meter used: Tenmars-TM196